



## **Enclosures**

Conversion of Period Housing to  
Heritage Conservation Areas  
(enclosure 2)

<b>Meeting: 27 February, 2018</b>
-----------------------------------








**Blue Mountains  
Local Environment  
Plan 2015**

Built character/Heritage  
conservation map (combined)  
**Sheet LEP-001**

**Mount Victoria**

**Central Mount Victoria  
Village HCA - MV023**

*(addition to existing  
HCA)*

-  Existing Period Housing Area (PHA)  
under LEP 2015 Clause 6.18
-  Proposed heritage conservation  
area (HCA) from existing PHA
-  Area shown on alternate map



Preliminary only

Not to scale










## Blue Mountains Local Environment Plan 2015

Built character/Heritage  
conservation map (combined)  
Sheet LEP-002

### Blackheath

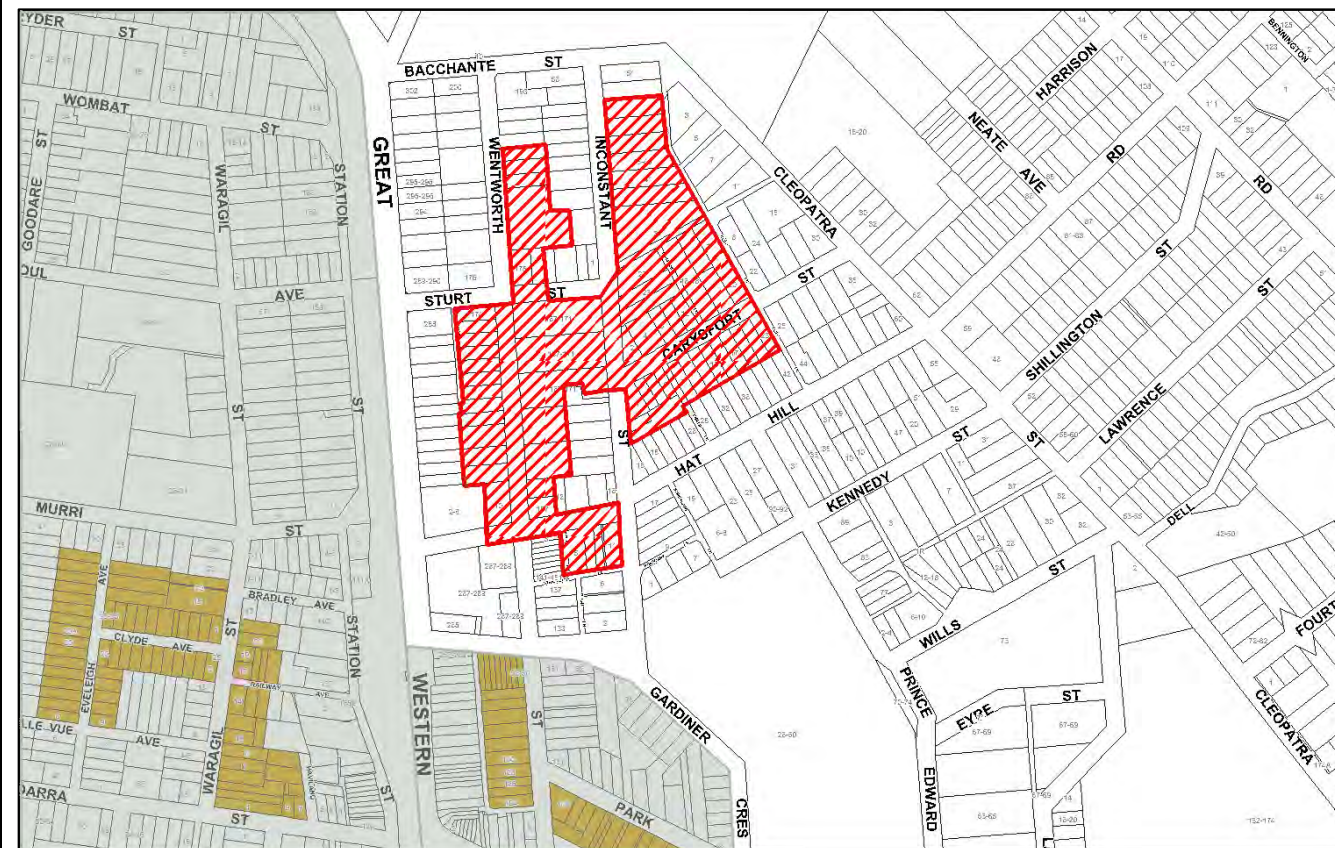
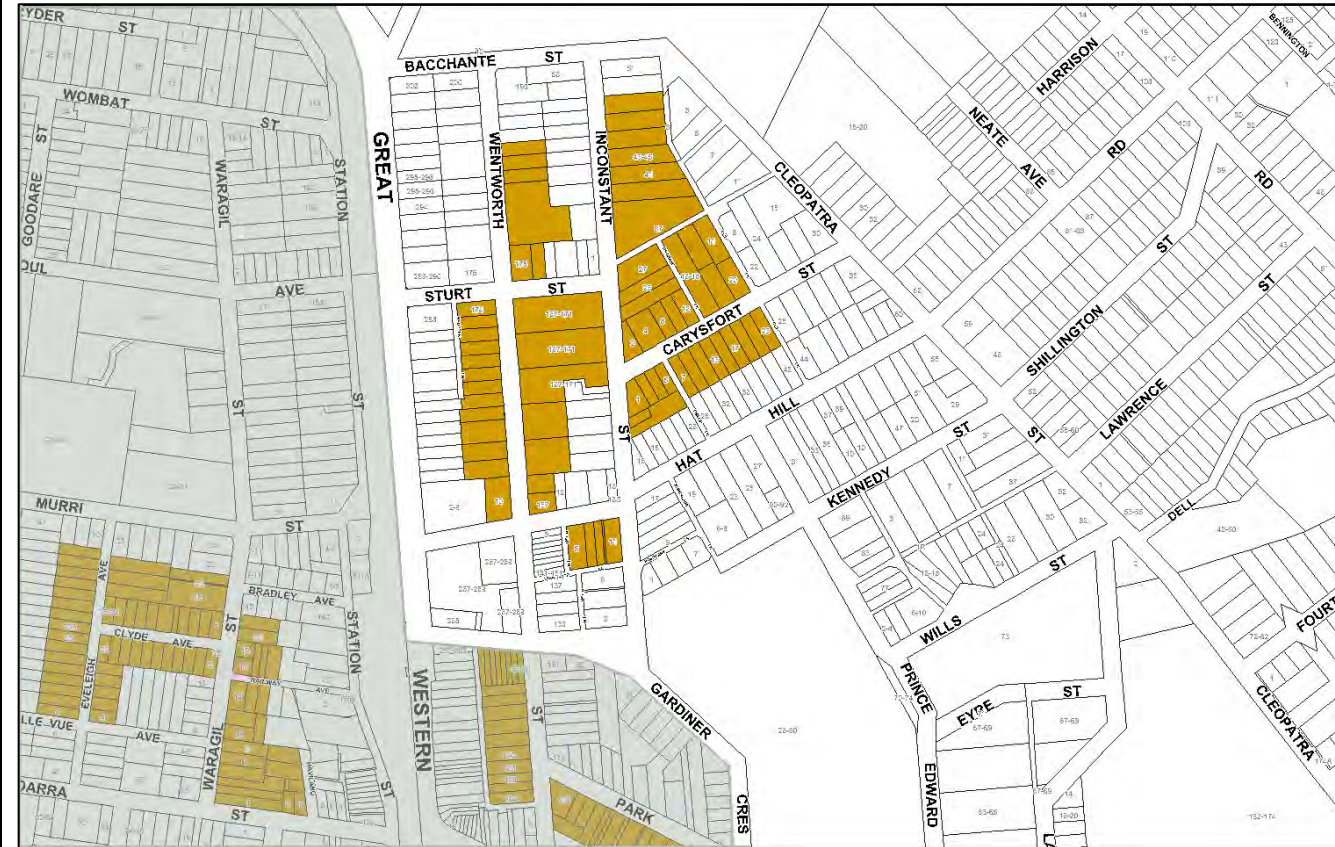
#### Blackheath Village and Setting HCA – BH212 (north end)

-  Existing Period Housing Area (PHA) under LEP 2015 Clause 6.18
-  Proposed heritage conservation area (HCA) from existing PHA
-  Area shown on alternate map



Preliminary only

Not to scale










# Blue Mountains Local Environment Plan 2015

Built character/Heritage  
conservation map (combined)  
Sheet LEP-003

## Blackheath

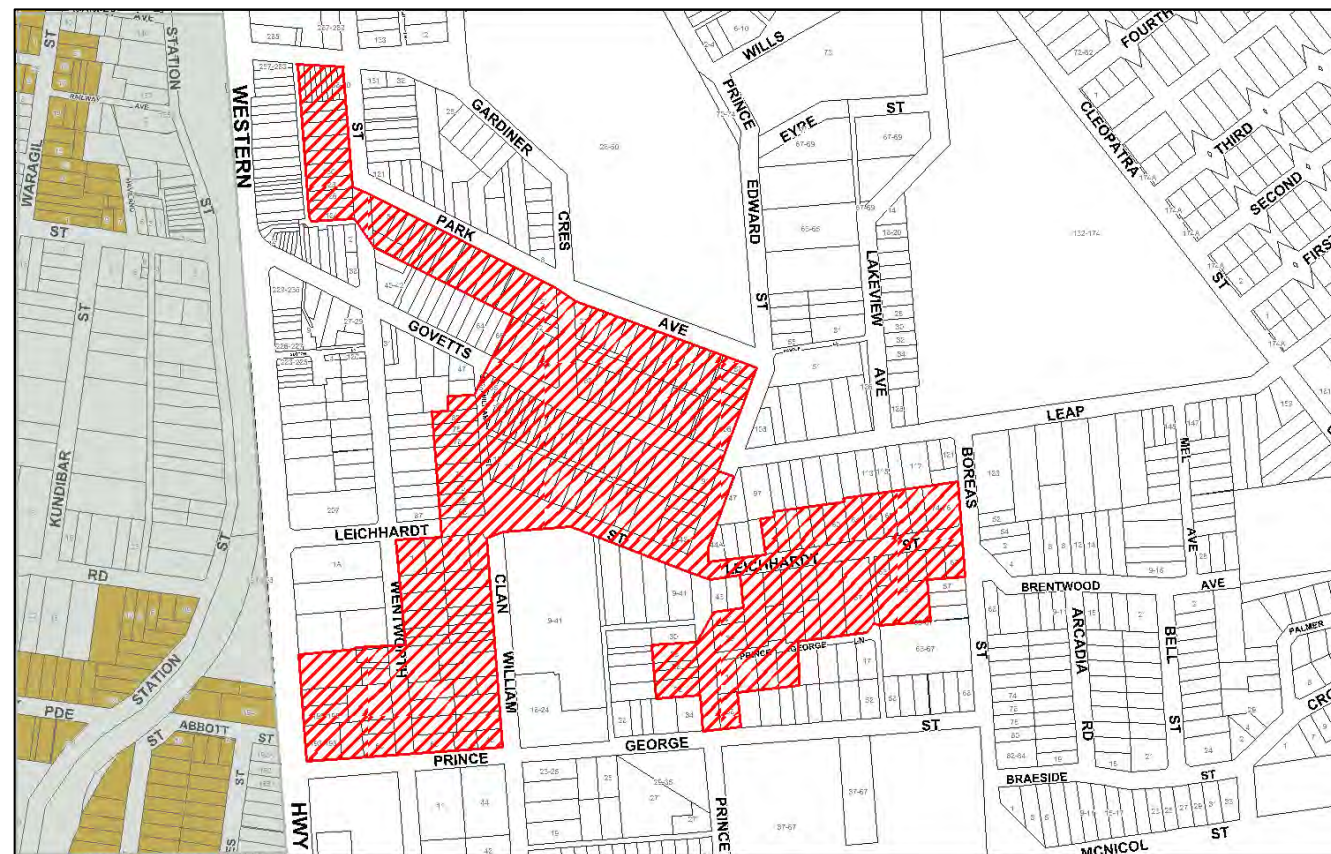
### Blackheath Village and Setting HCA – BH212 (south end)

-  Existing Period Housing Area (PHA) under LEP 2015 Clause 6.18
-  Proposed heritage conservation area (HCA) from existing PHA
-  Area shown on alternate map



Preliminary only

Not to scale










**Blue Mountains  
Local Environment  
Plan 2015**

Built character/Heritage  
conservation map (combined)  
**Sheet LEP-004**

**Blackheath**

**Hat Hill Road HCA –  
BH213**

-  Existing Period Housing Area (PHA)  
under LEP 2015 Clause 6.18
-  Proposed heritage conservation  
area (HCA) from existing PHA
-  Area shown on alternate map



Preliminary only

Not to scale










**Blue Mountains  
Local Environment  
Plan 2015**

Built character/Heritage  
conservation map (combined)  
**Sheet LEP-005**

**Blackheath**

**Blackheath West HCA –  
BH214**

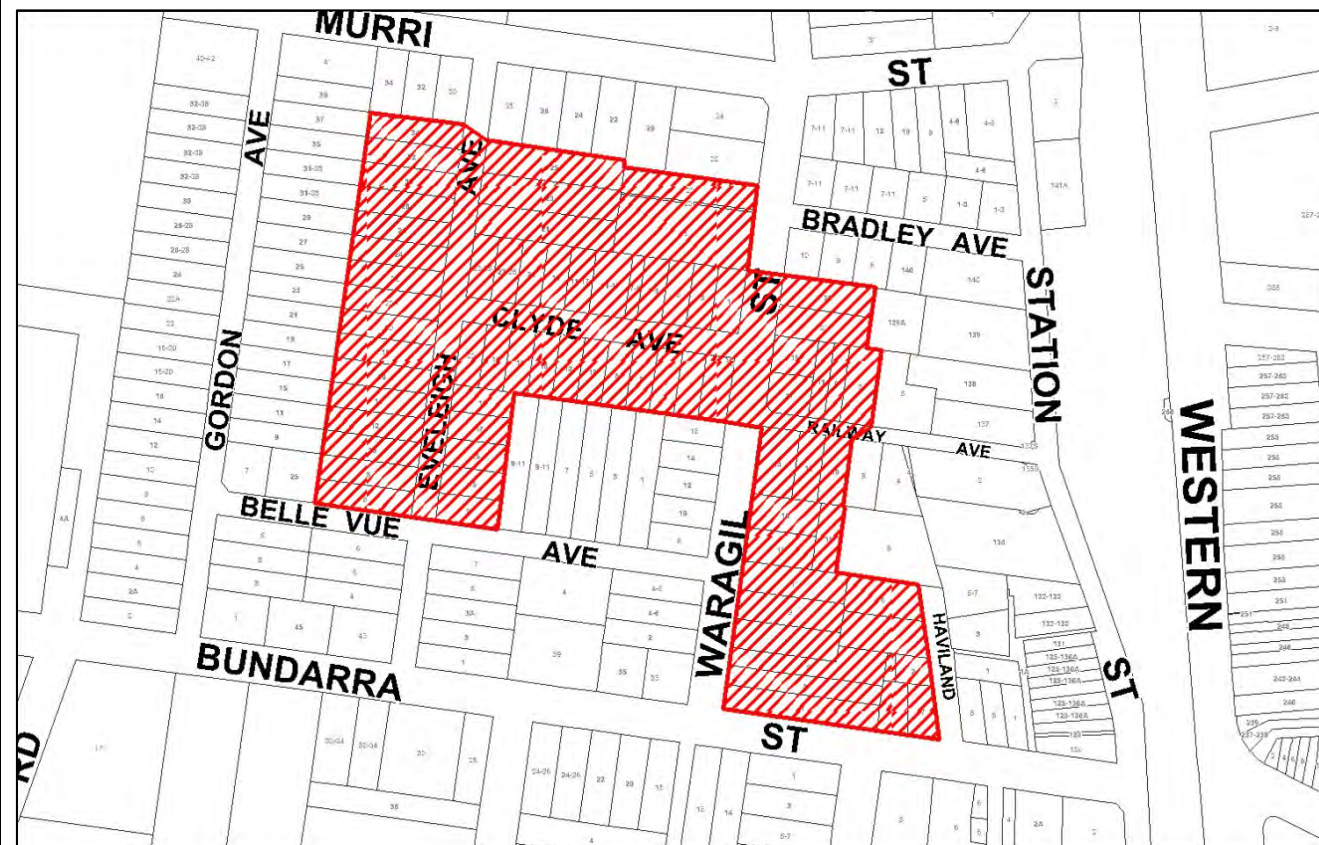
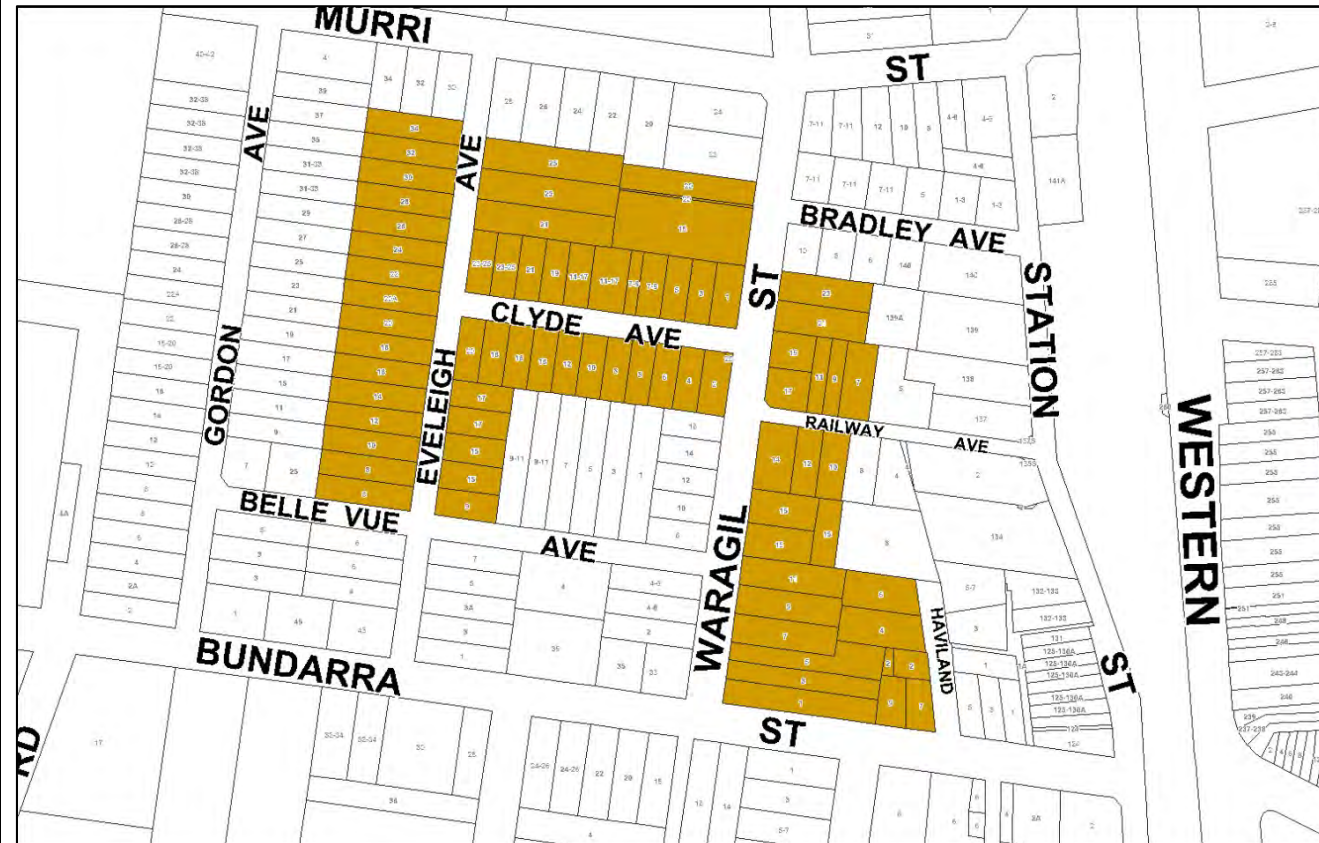
*(north end)*

-  Existing Period Housing Area (PHA)  
under LEP 2015 Clause 6.18
-  Proposed heritage conservation  
area (HCA) from existing PHA
-  Area shown on alternate map



Preliminary only

Not to scale










**Blue Mountains  
Local Environment  
Plan 2015**

Built character/Heritage  
conservation map (combined)  
**Sheet LEP-006**

**Blackheath**

**Blackheath West HCA –  
BH214**

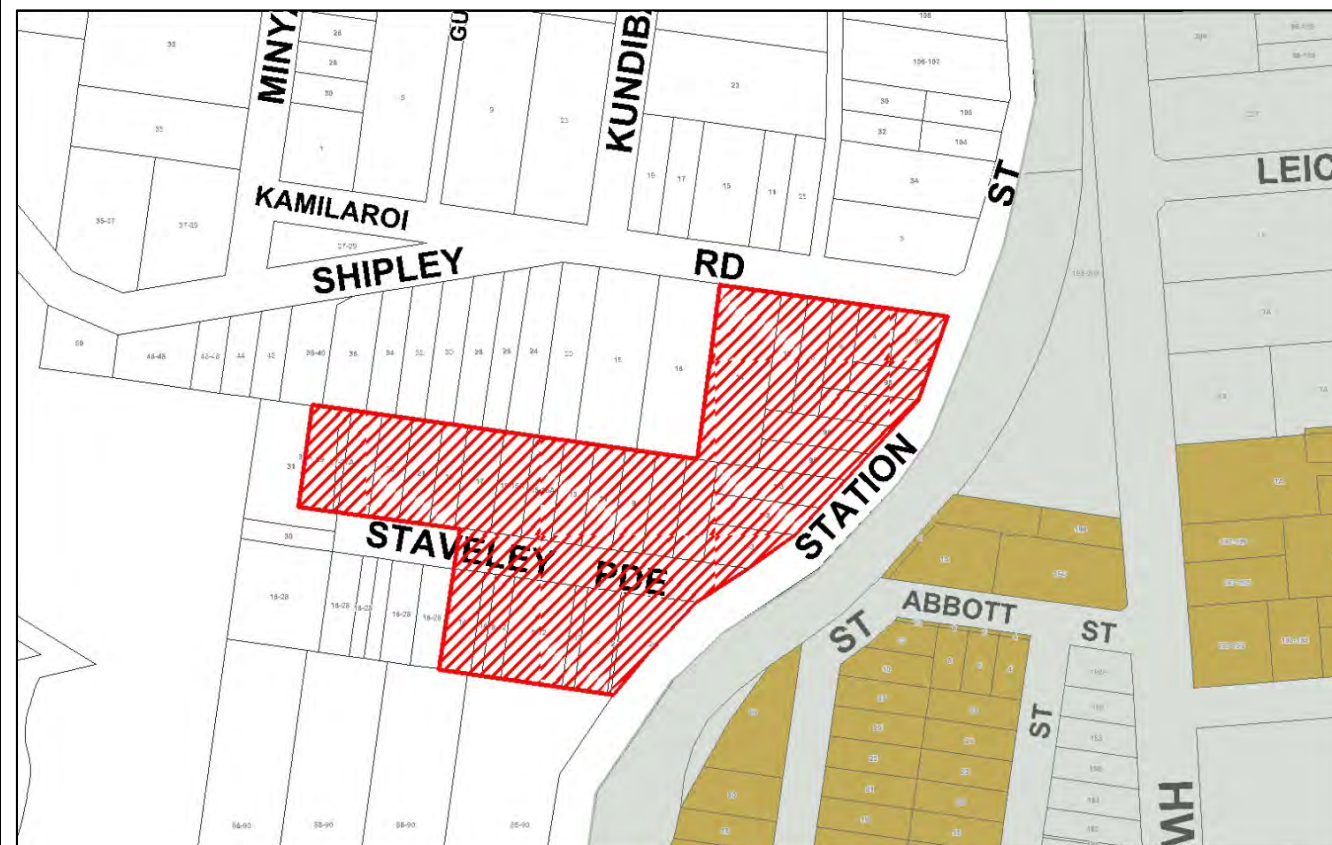
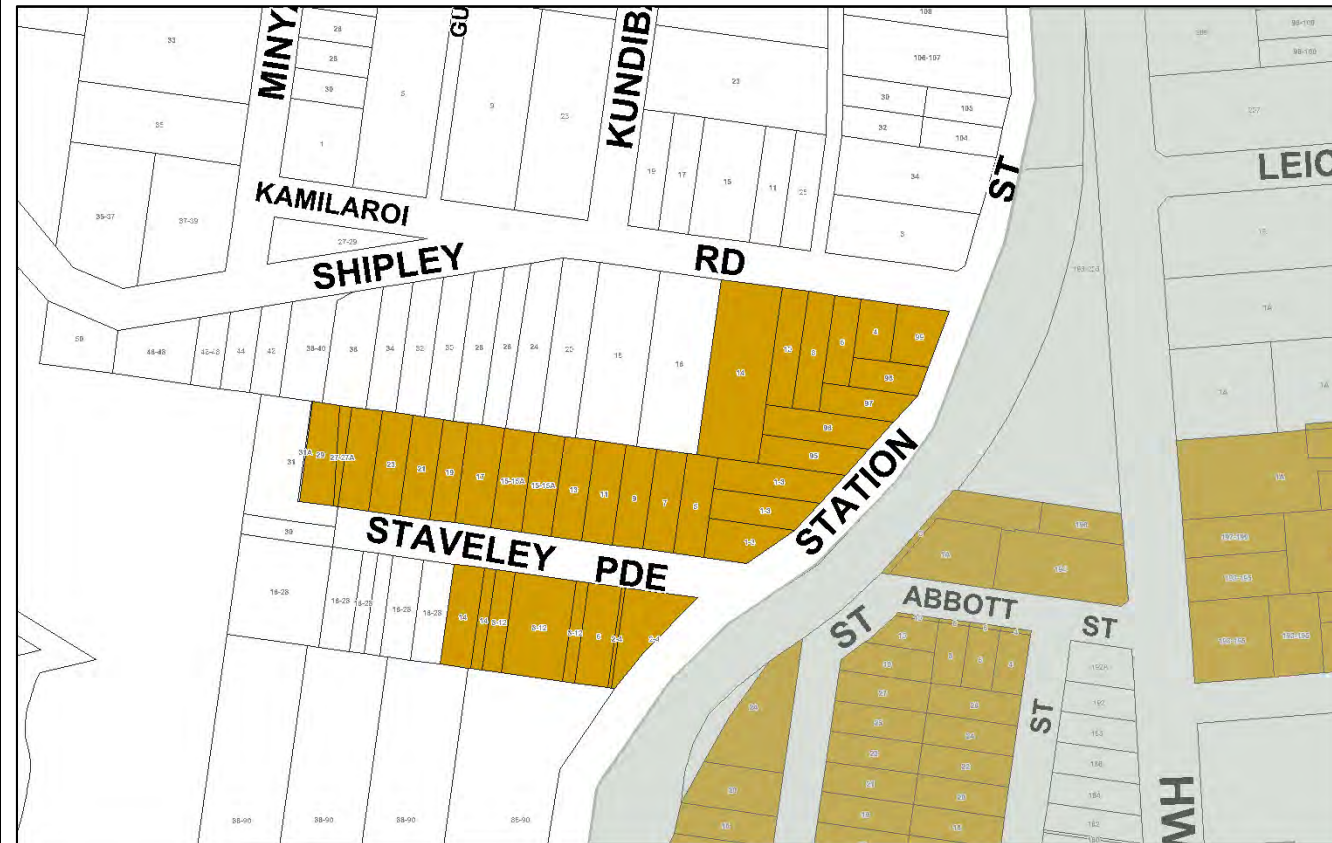
*(south end)*

-  Existing Period Housing Area (PHA)  
under LEP 2015 Clause 6.18
-  Proposed heritage conservation  
area (HCA) from existing PHA
-  Area shown on alternate map



Preliminary only

Not to scale










**Blue Mountains  
Local Environment  
Plan 2015**

Built character/Heritage  
conservation map (combined)  
**Sheet LEP-007**

**Blackheath**

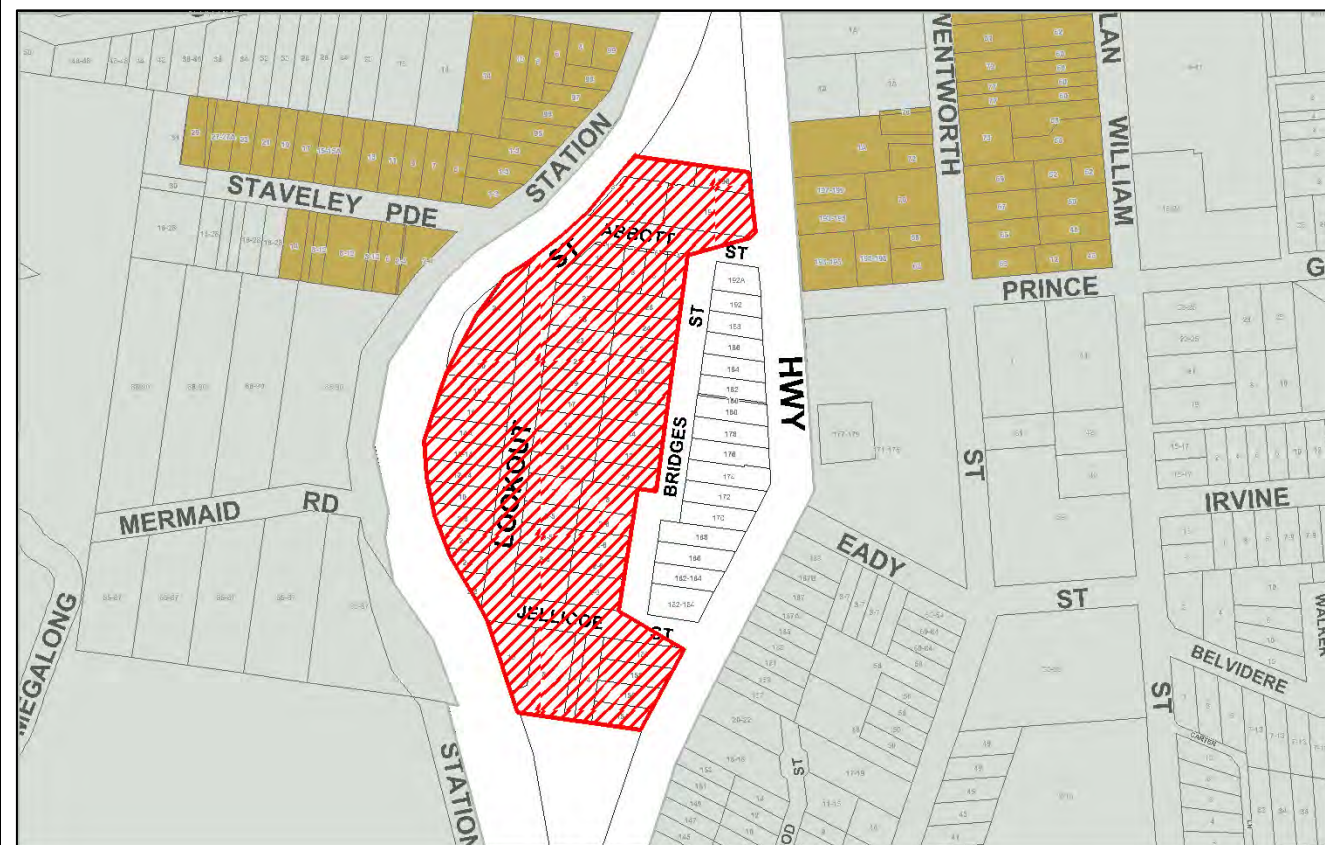
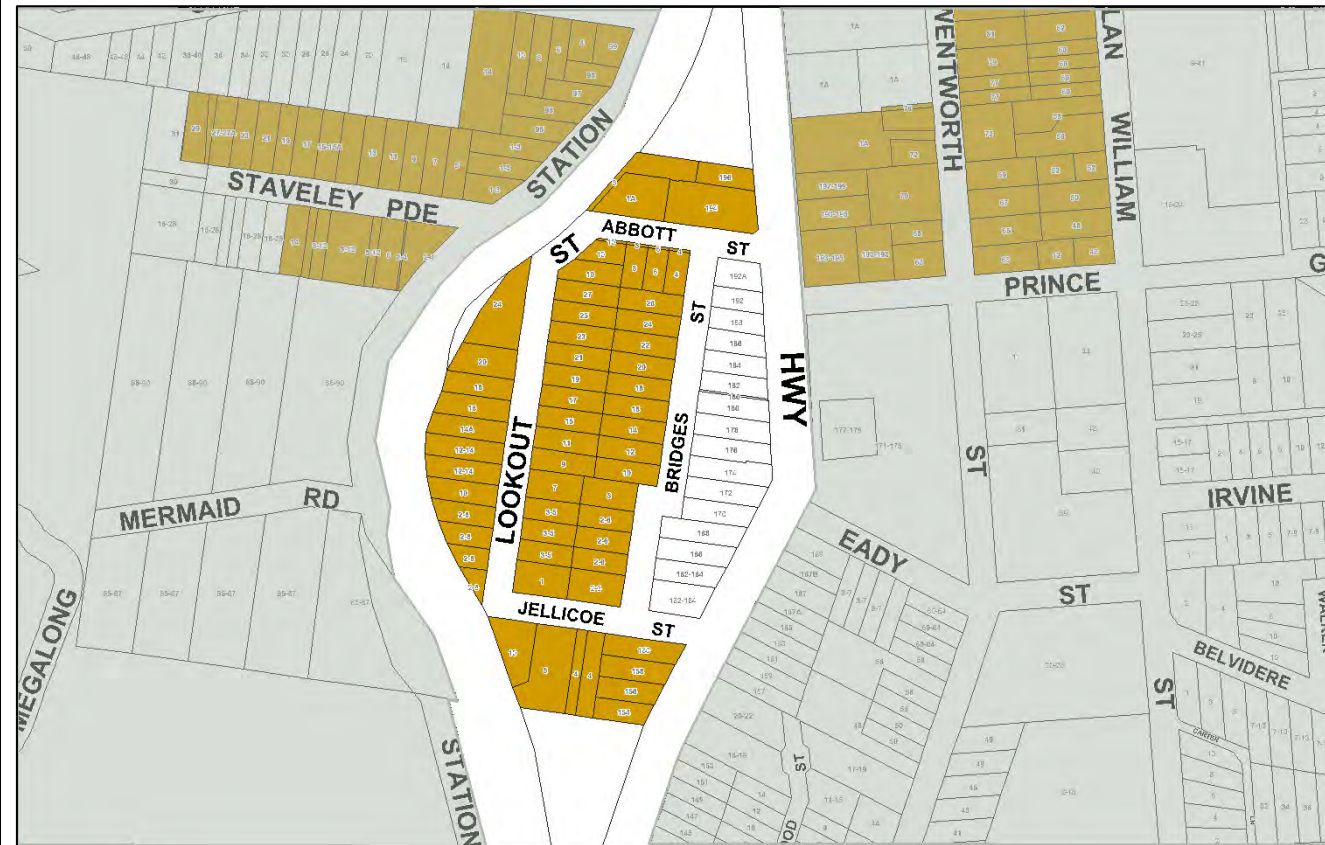
**Lookout Hill HCA –  
BH215**

-  Existing Period Housing Area (PHA)  
under LEP 2015 Clause 6.18
-  Proposed heritage conservation  
area (HCA) from existing PHA
-  Area shown on alternate map



Preliminary only

Not to scale










**Blue Mountains  
Local Environment  
Plan 2015**

Built character/Heritage  
conservation map (combined)  
**Sheet LEP-008**

**Katoomba**

**Katoomba South HCA –  
K168**

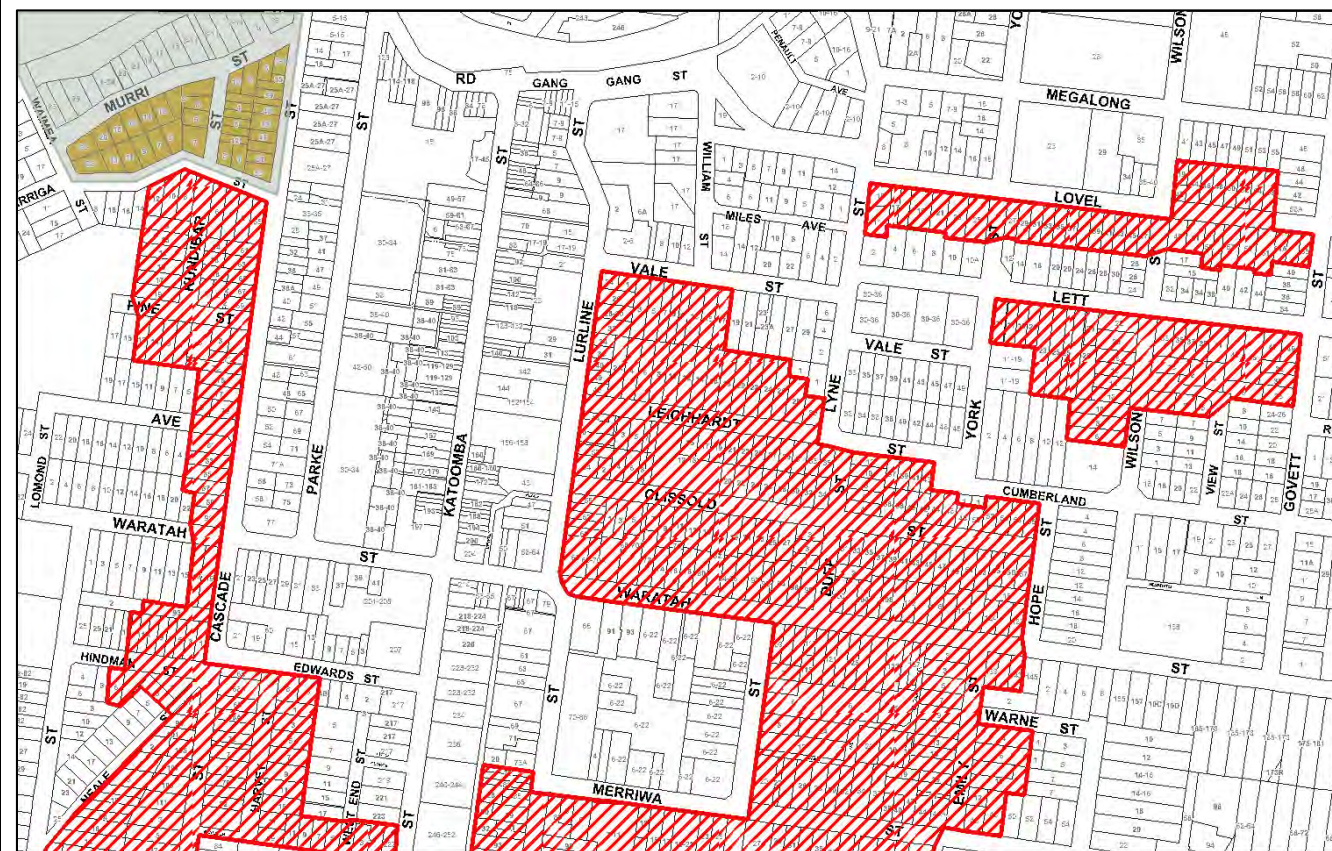
*(north end)*

-  Existing Period Housing Area (PHA)  
under LEP 2015 Clause 6.18
-  Proposed heritage conservation  
area (HCA) from existing PHA
-  Area shown on alternate map



Preliminary only

Not to scale










**Blue Mountains  
Local Environment  
Plan 2015**

Built character/Heritage  
conservation map (combined)  
**Sheet LEP-009**

**Katoomba**

**Katoomba South HCA –  
K168**

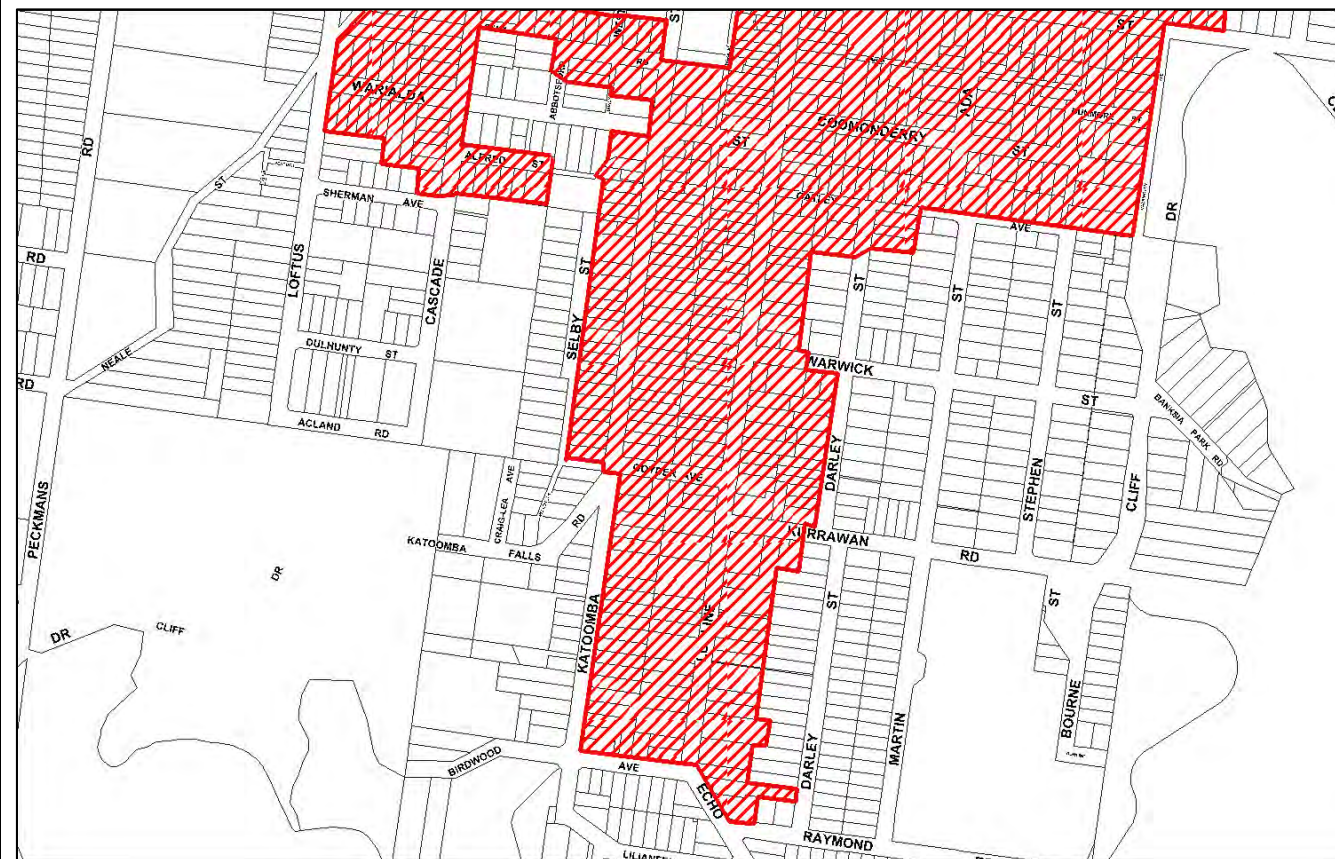
*(south end)*

-  Existing Period Housing Area (PHA)  
under LEP 2015 Clause 6.18
-  Proposed heritage conservation  
area (HCA) from existing PHA
-  Area shown on alternate map



Preliminary only

Not to scale










**Blue Mountains  
Local Environment  
Plan 2015**

Built character/Heritage  
conservation map (combined)  
**Sheet LEP-010**

**Katoomba**

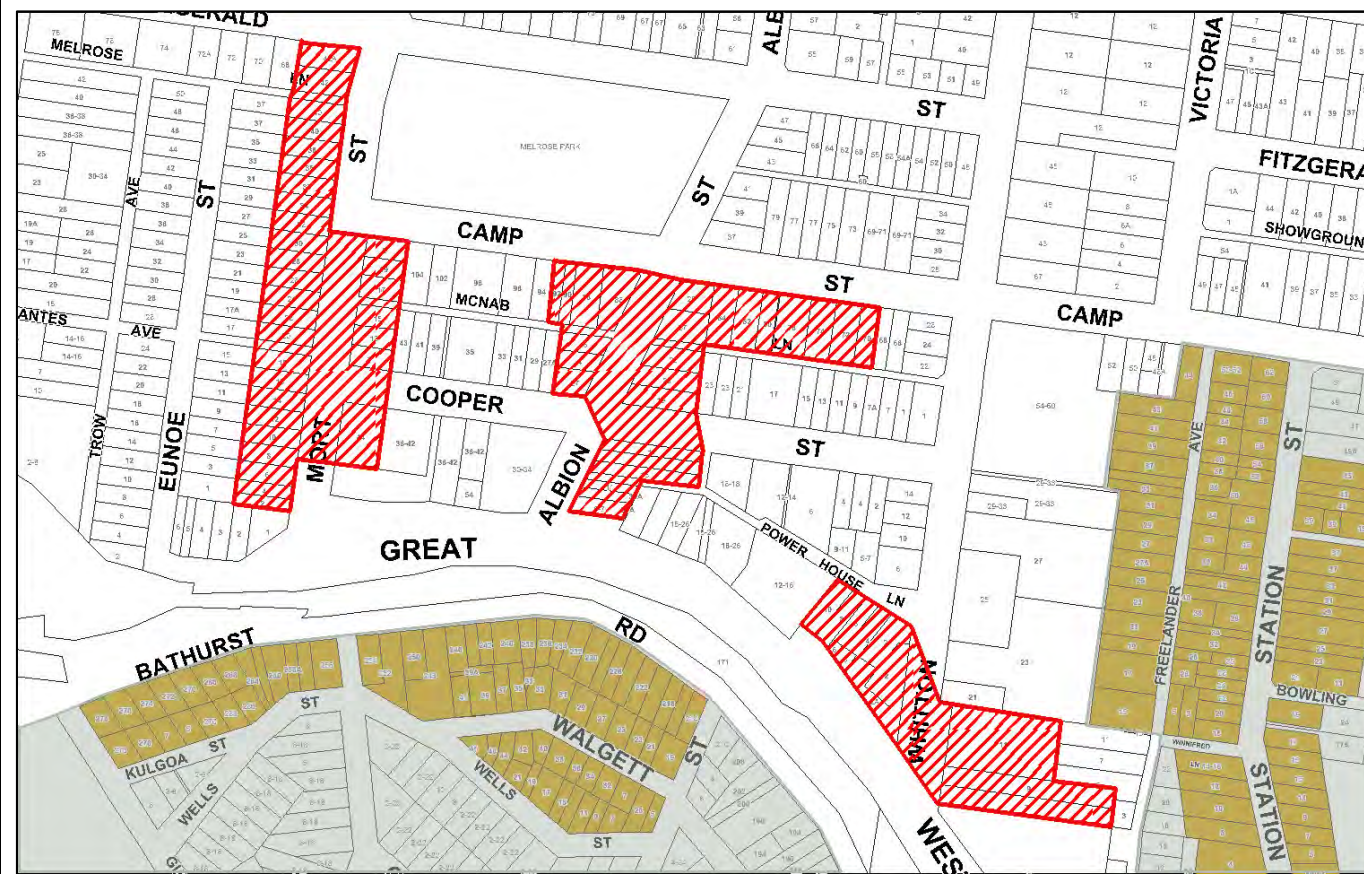
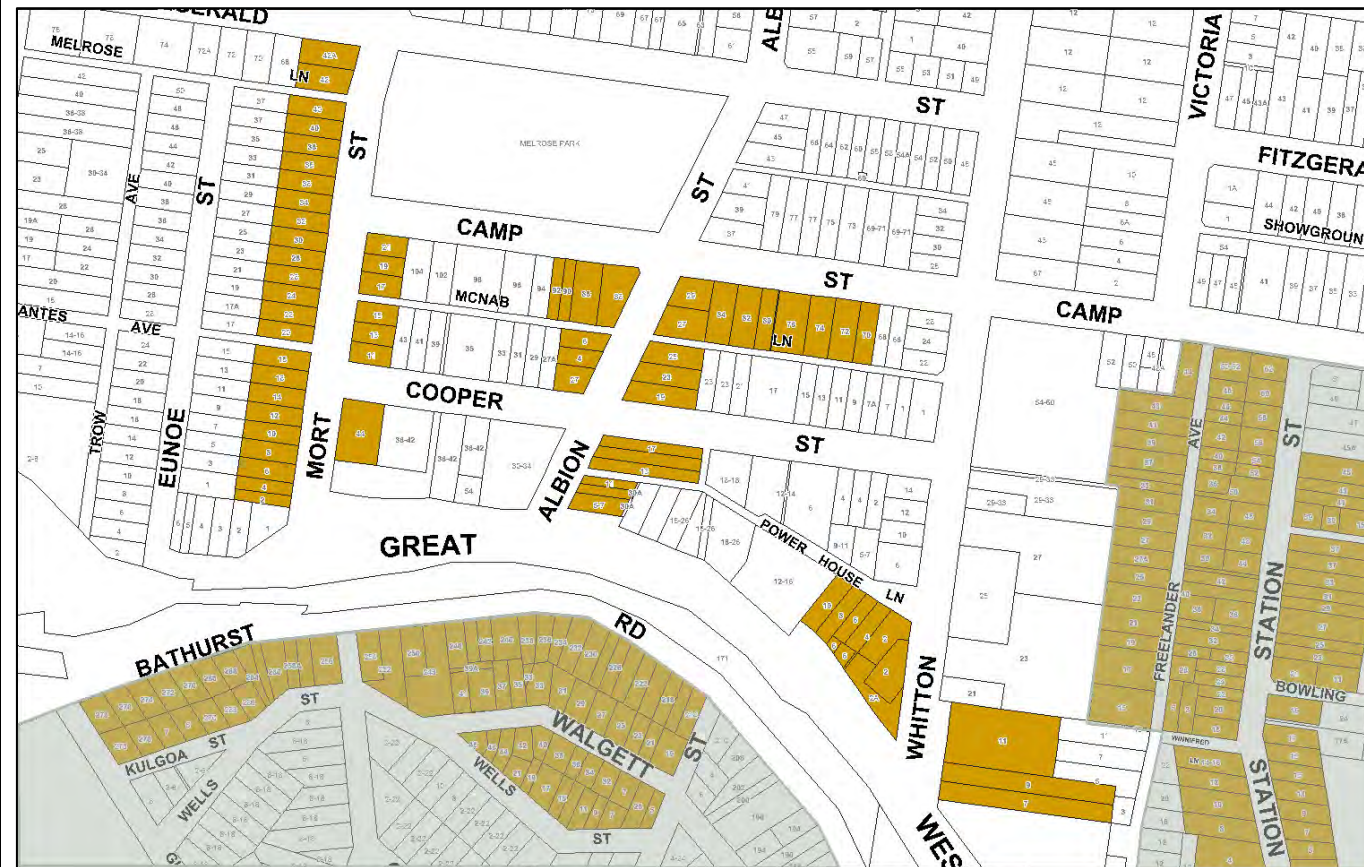
**Crown Village HCA –  
K169**

-  Existing Period Housing Area (PHA)  
under LEP 2015 Clause 6.18
-  Proposed heritage conservation  
area (HCA) from existing PHA
-  Area shown on alternate map



Preliminary only

Not to scale










**Blue Mountains  
Local Environment  
Plan 2015**

Built character/Heritage  
conservation map (combined)  
**Sheet LEP-011**

**Katoomba**

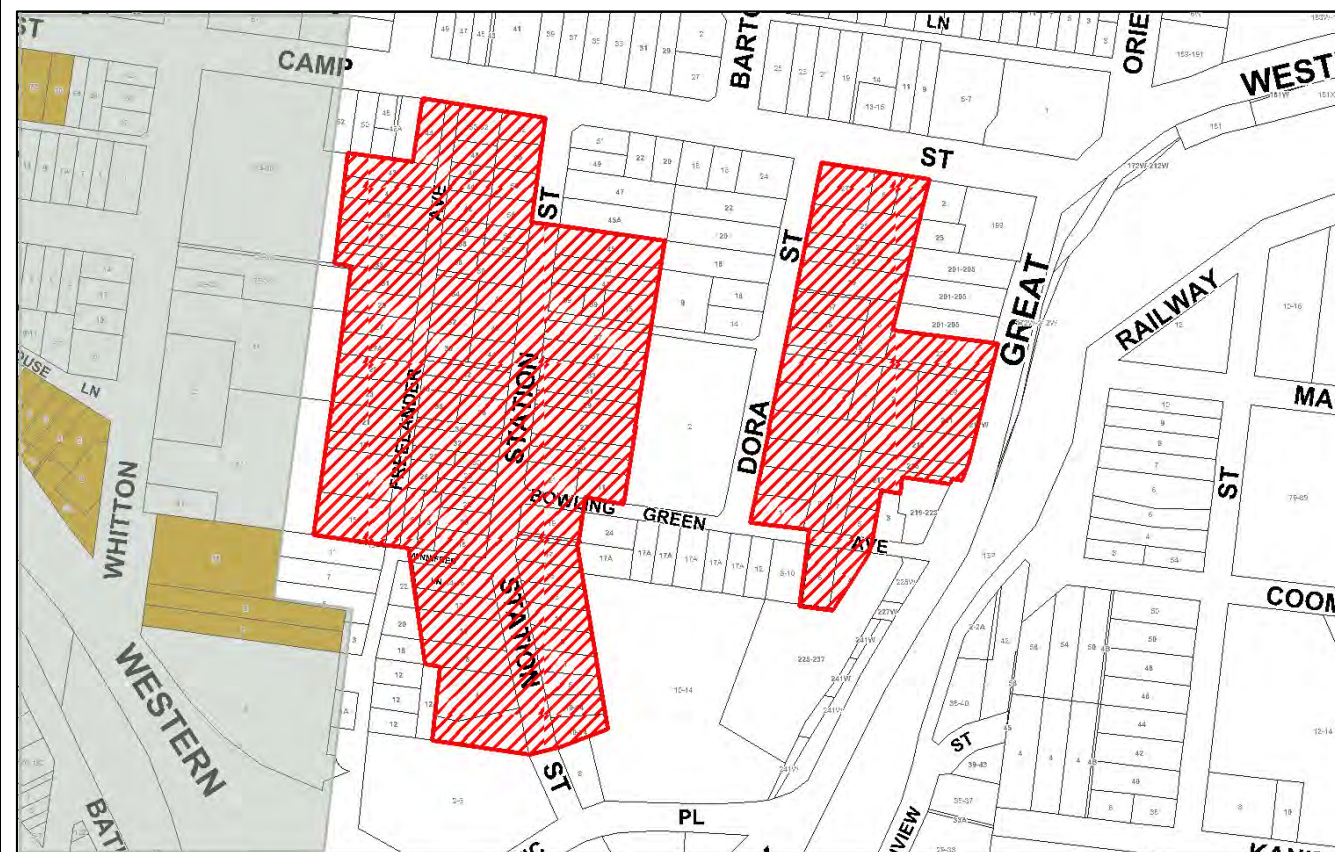
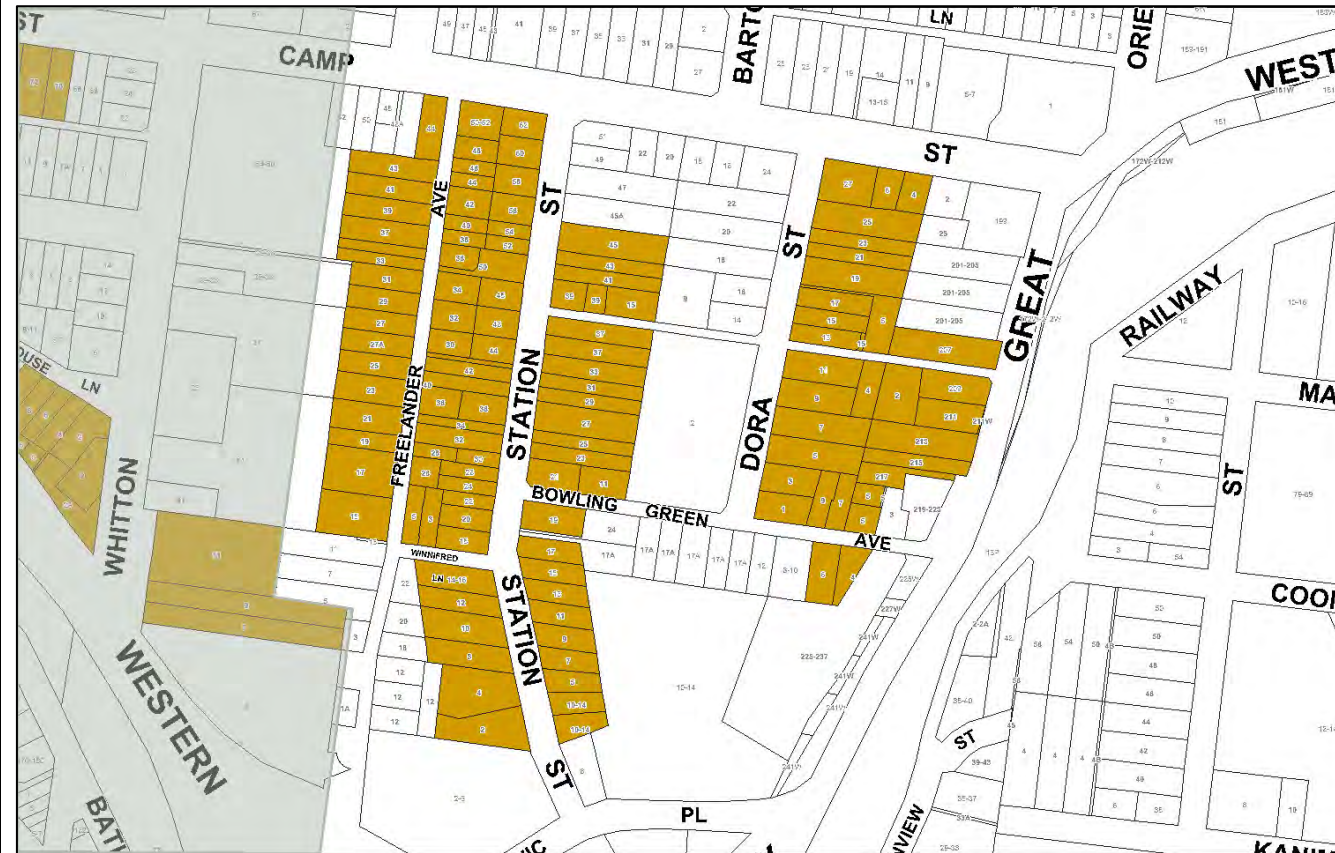
**Grimley Estate HCA –  
K170**

-  Existing Period Housing Area (PHA)  
under LEP 2015 Clause 6.18
-  Proposed heritage conservation  
area (HCA) from existing PHA
-  Area shown on alternate map



Preliminary only

Not to scale





Built character/Heritage  
conservation map (combined)  
**Sheet LEP-012**

## Katoomba

## Norths Estate HCA – K171



Existing Period Housing Area (PHA)  
under LEP 2015 Clause 6.18



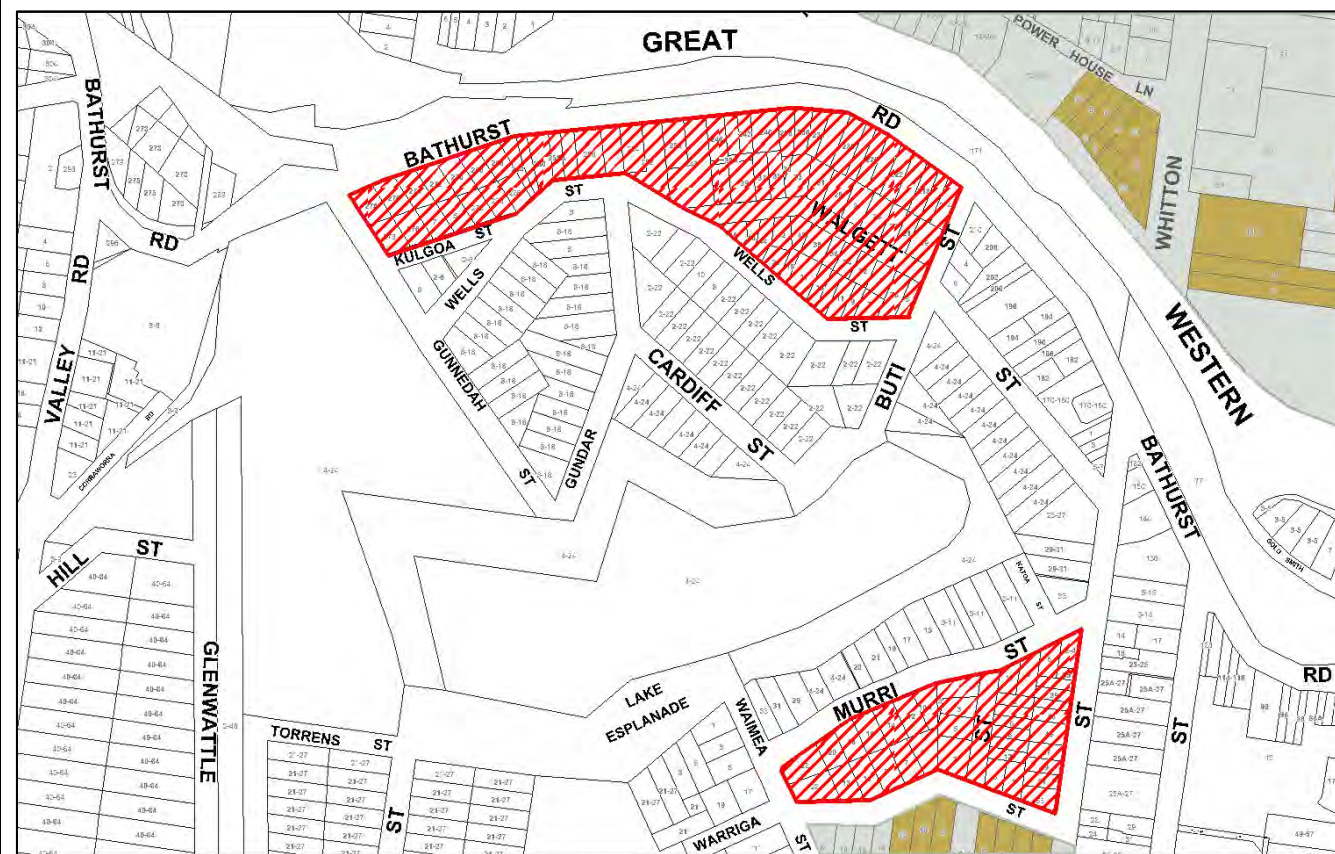
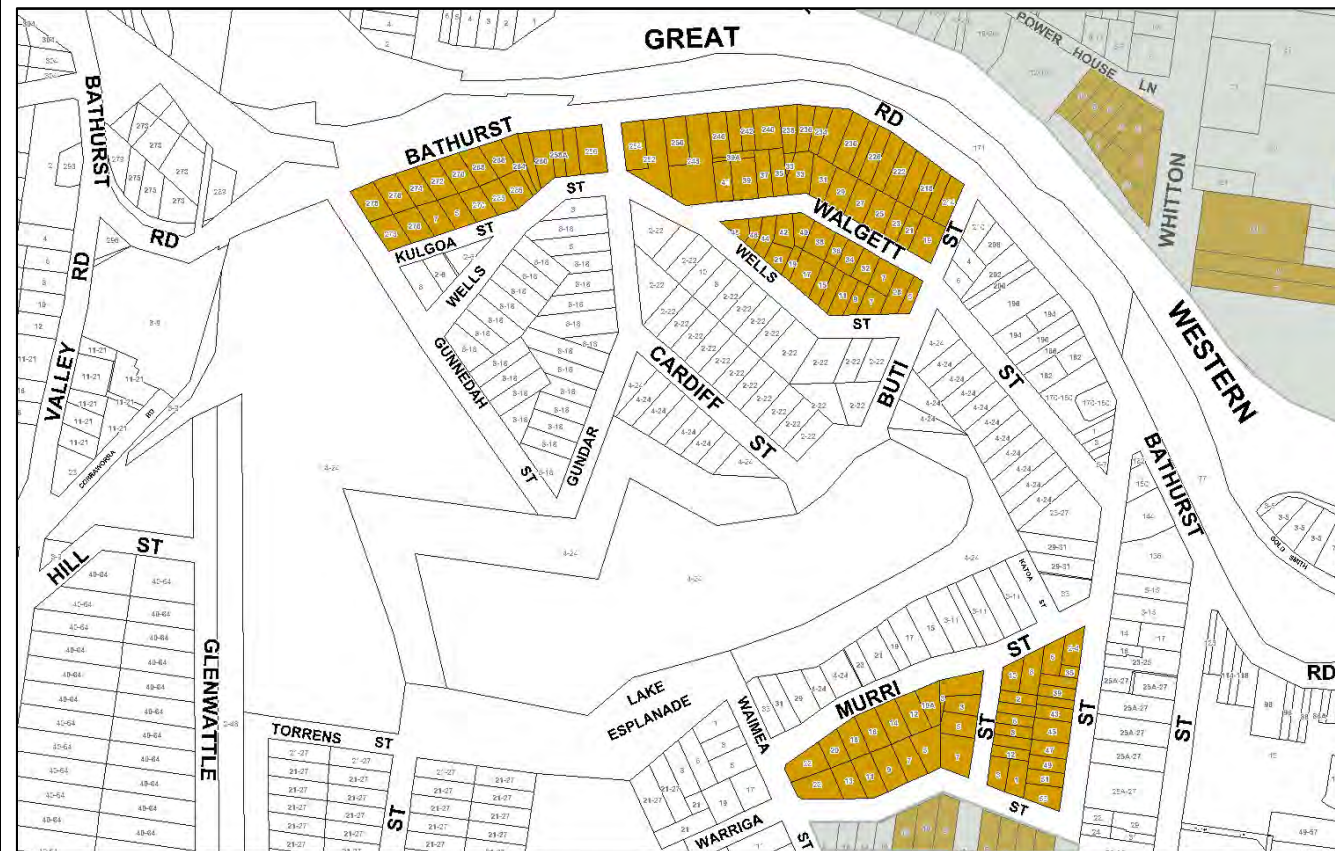
Proposed heritage conservation  
area (HCA) from existing PHA

Area shown on alternate map



**Preliminary only**

**Not to scale**










**Blue Mountains  
Local Environment  
Plan 2015**

Built character/Heritage  
conservation map (combined)  
**Sheet LEP-013**

**Leura**

**Leura North HCA – LA105**

-  Existing Period Housing Area (PHA)  
under LEP 2015 Clause 6.18
-  Proposed heritage conservation  
area (HCA) from existing PHA
-  Area shown on alternate map



Preliminary only

Not to scale










**Blue Mountains  
Local Environment  
Plan 2015**

**Built character/Heritage  
conservation map (combined)  
Sheet LEP-014**

**Leura**

**Leura South HCA – LA106**

-  Existing Period Housing Area (PHA)  
under LEP 2015 Clause 6.18
-  Proposed heritage conservation  
area (HCA) from existing PHA
-  Area shown on alternate map



Preliminary only

Not to scale










**Blue Mountains  
Local Environment  
Plan 2015**

Built character/Heritage  
conservation map (combined)  
**Sheet LEP-015**

**Wentworth Falls**

**Village of Brasfort HCA –  
WF119**

-  Existing Period Housing Area (PHA)  
under LEP 2015 Clause 6.18
-  Proposed heritage conservation  
area (HCA) from existing PHA
-  Area shown on alternate map



Preliminary only

Not to scale










**Blue Mountains  
Local Environment  
Plan 2015**

Built character/Heritage  
conservation map (combined)  
**Sheet LEP-016**

**Wentworth Falls**

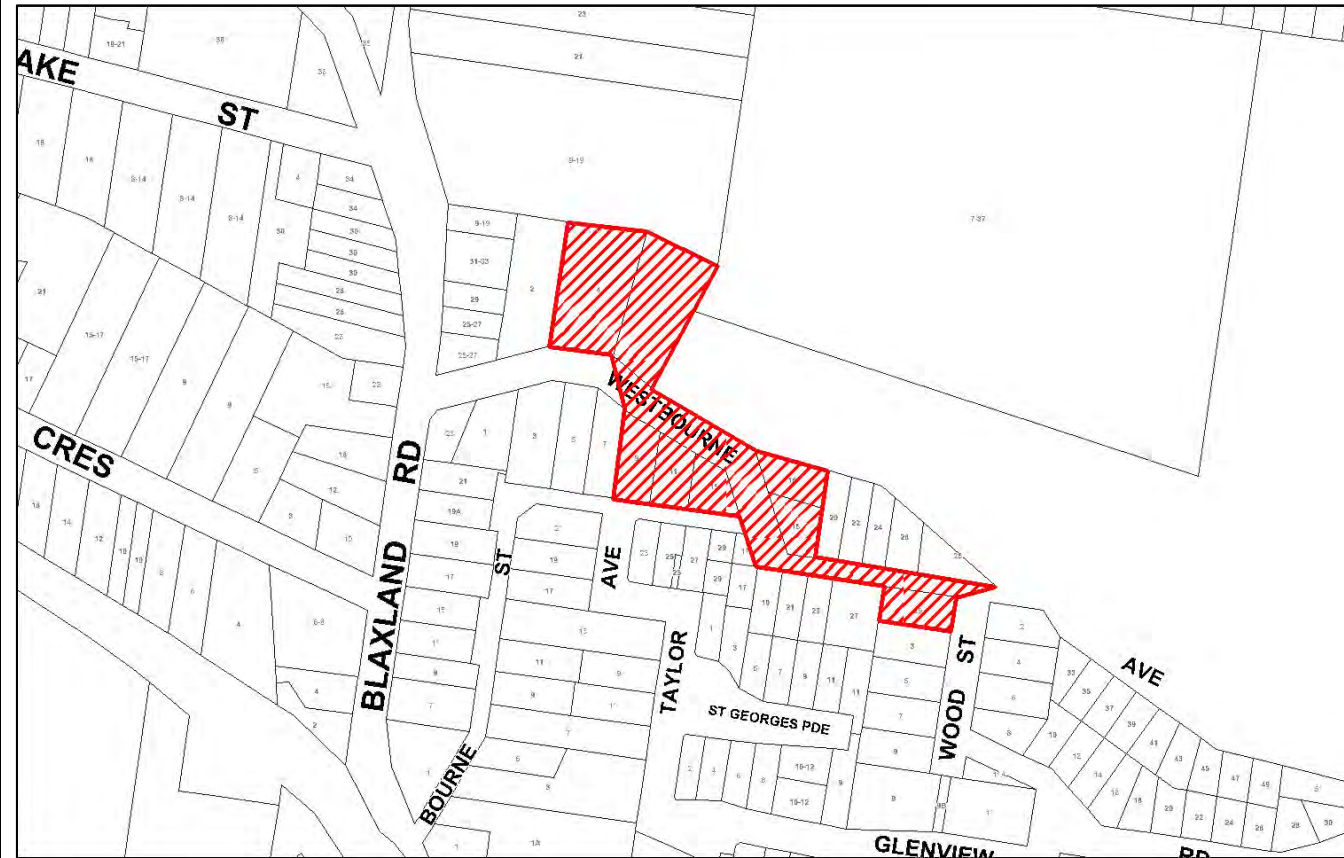
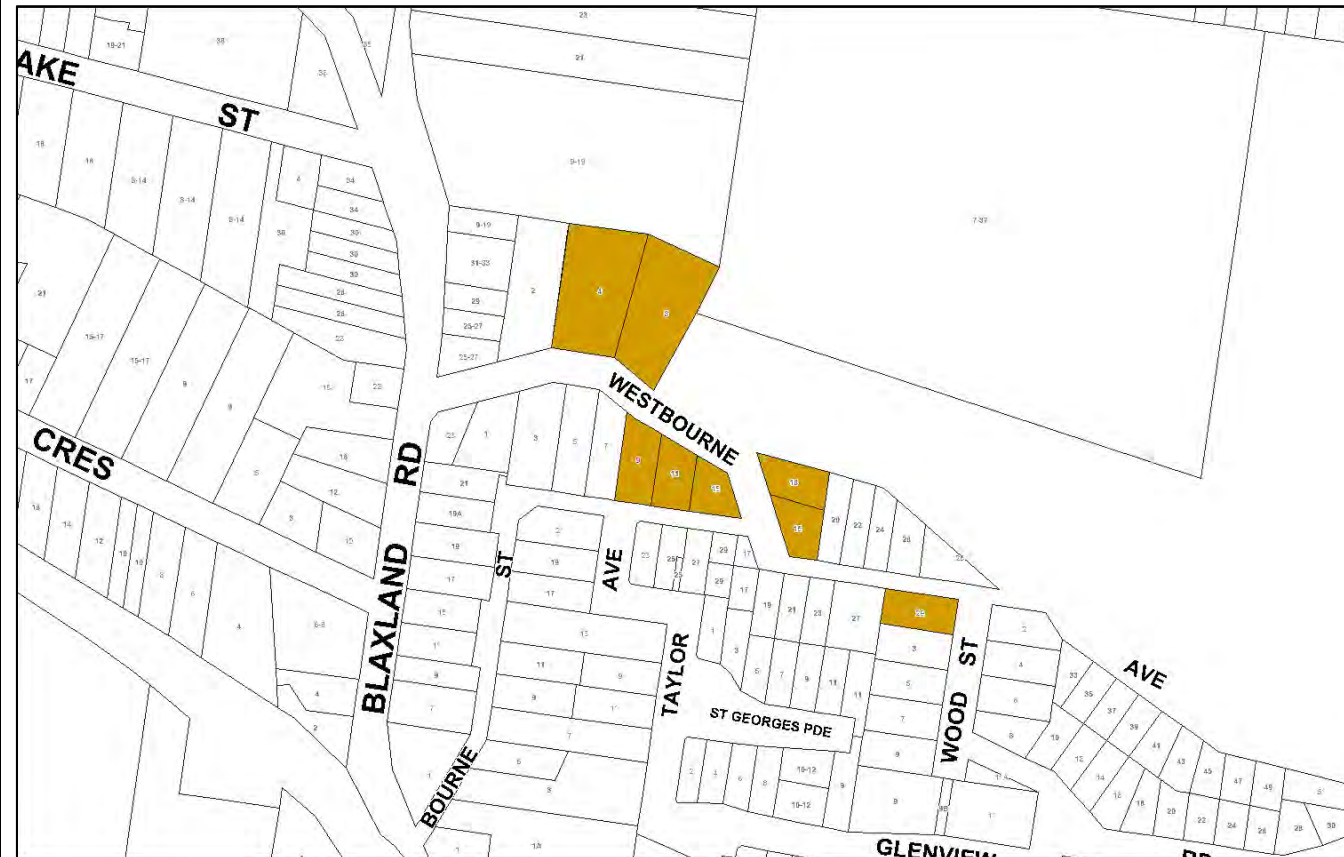
**Westbourne Avenue HCA  
– WF120**

-  Existing Period Housing Area (PHA)  
under LEP 2015 Clause 6.18
-  Proposed heritage conservation  
area (HCA) from existing PHA
-  Area shown on alternate map



Preliminary only

Not to scale










**Blue Mountains  
Local Environment  
Plan 2015**

Built character/Heritage  
conservation map (combined)  
**Sheet LEP-017**

**Lawson**

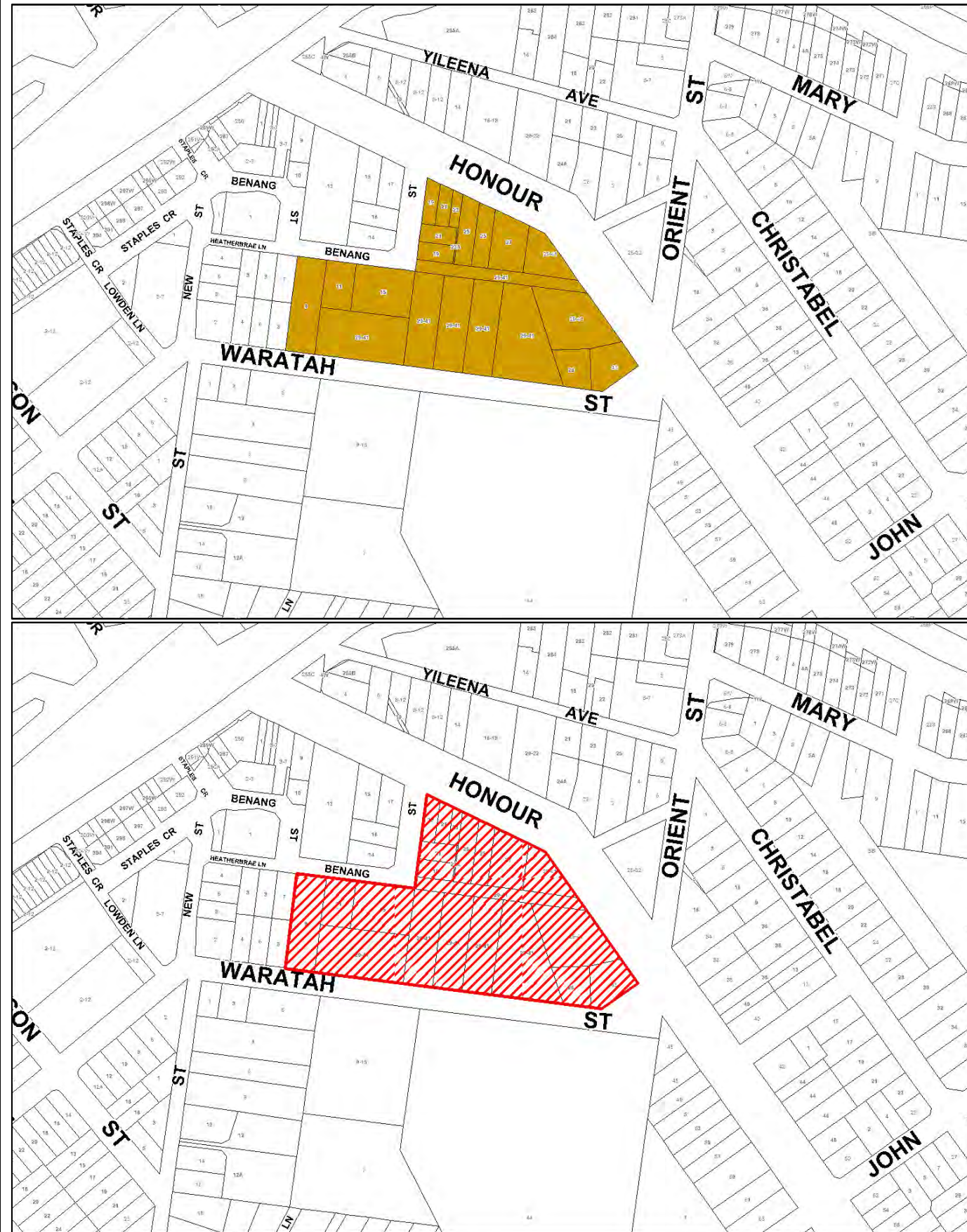
**Hays Nature Reserve Link  
HCA – LN083**

-  Existing Period Housing Area (PHA)  
under LEP 2015 Clause 6.18
-  Proposed heritage conservation  
area (HCA) from existing PHA
-  Area shown on alternate map



Preliminary only

Not to scale










**Blue Mountains  
Local Environment  
Plan 2015**

Built character/Heritage  
conservation map (combined)  
**Sheet LEP-018**

**Hazelbrook**

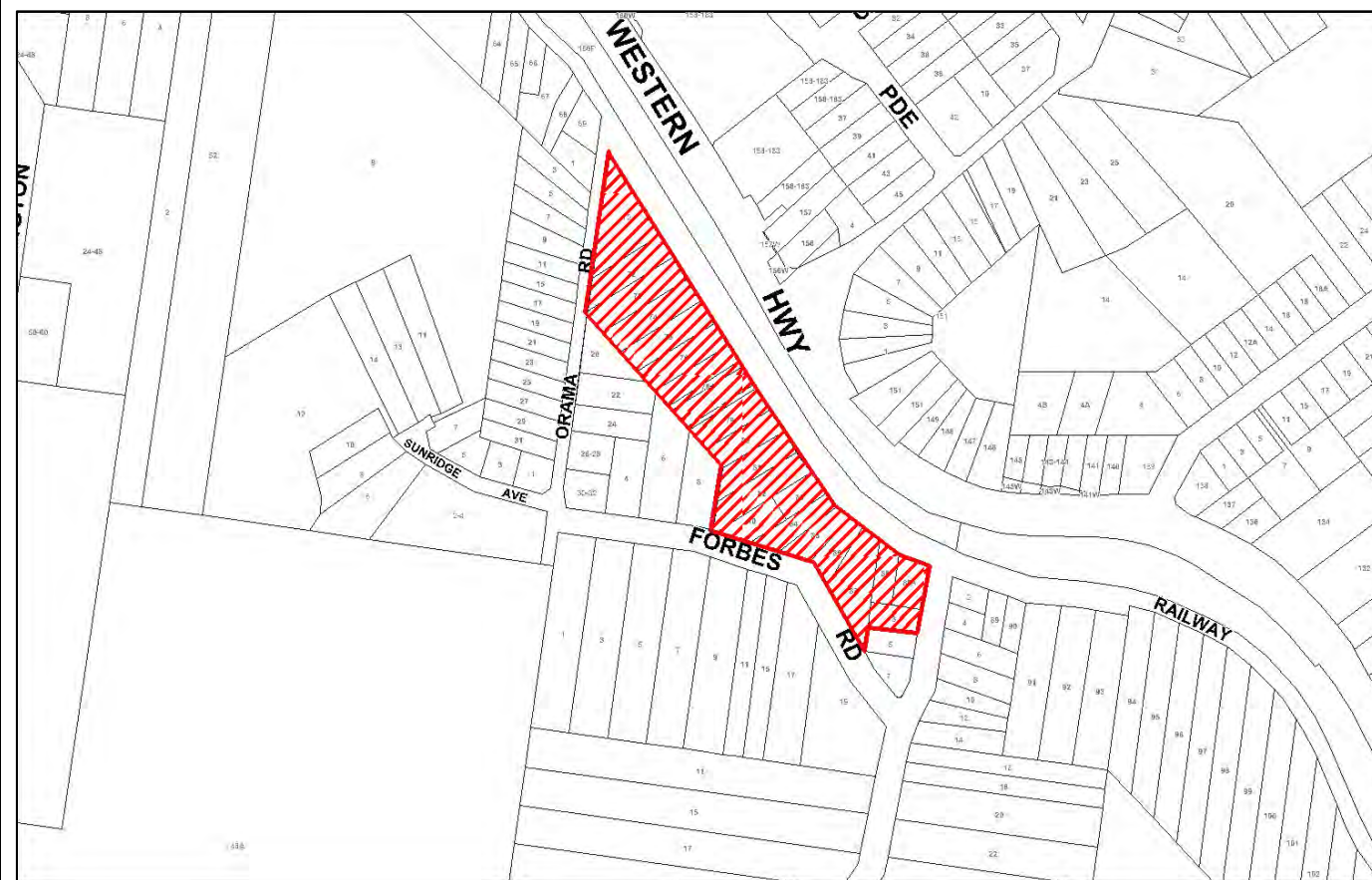
**Railway Parade East HCA  
– H028**

-  Existing Period Housing Area (PHA)  
under LEP 2015 Clause 6.18
-  Proposed heritage conservation  
area (HCA) from existing PHA
-  Area shown on alternate map



Preliminary only

Not to scale










**Blue Mountains  
Local Environment  
Plan 2015**

Built character/Heritage  
conservation map (combined)  
**Sheet LEP-019**

**Springwood**

**Macquarie Road East  
HCA – SP056**

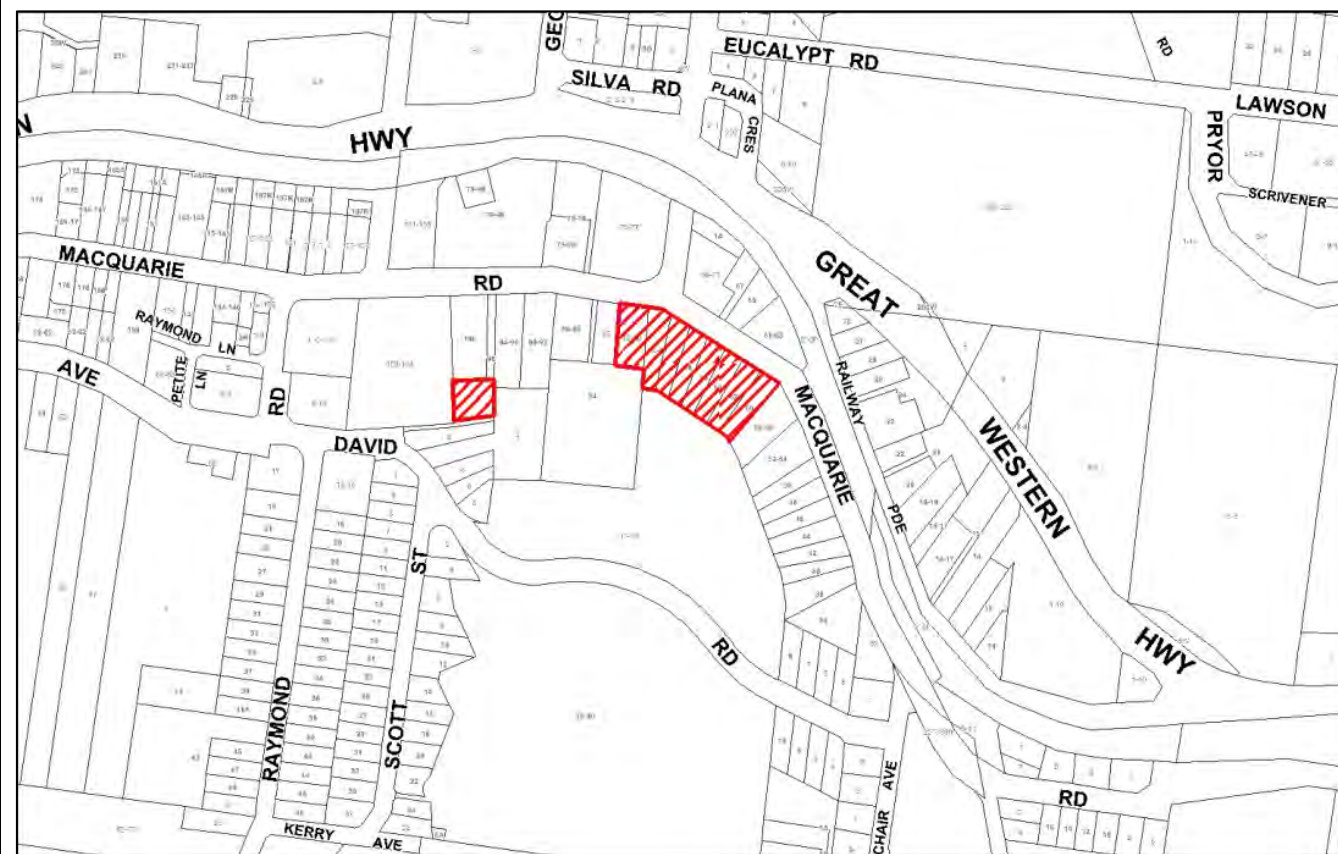
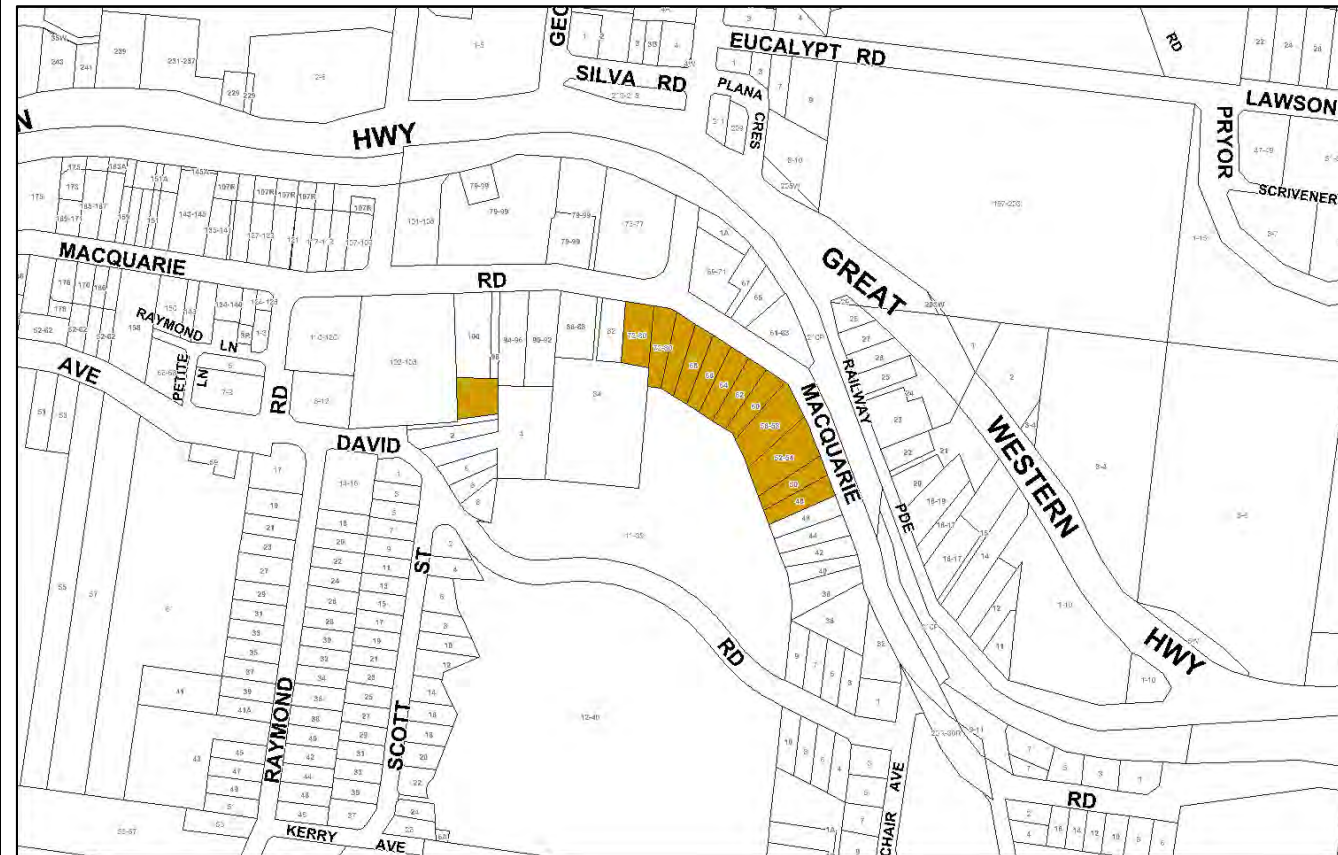
*(addition to existing HCA)*

-  Existing Period Housing Area (PHA)  
under LEP 2015 Clause 6.18
-  Proposed heritage conservation  
area (HCA) from existing PHA
-  Area shown on alternate map



Preliminary only

Not to scale










**Blue Mountains  
Local Environment  
Plan 2015**

Built character/Heritage  
conservation map (combined)  
**Sheet LEP-020**

**Springwood**

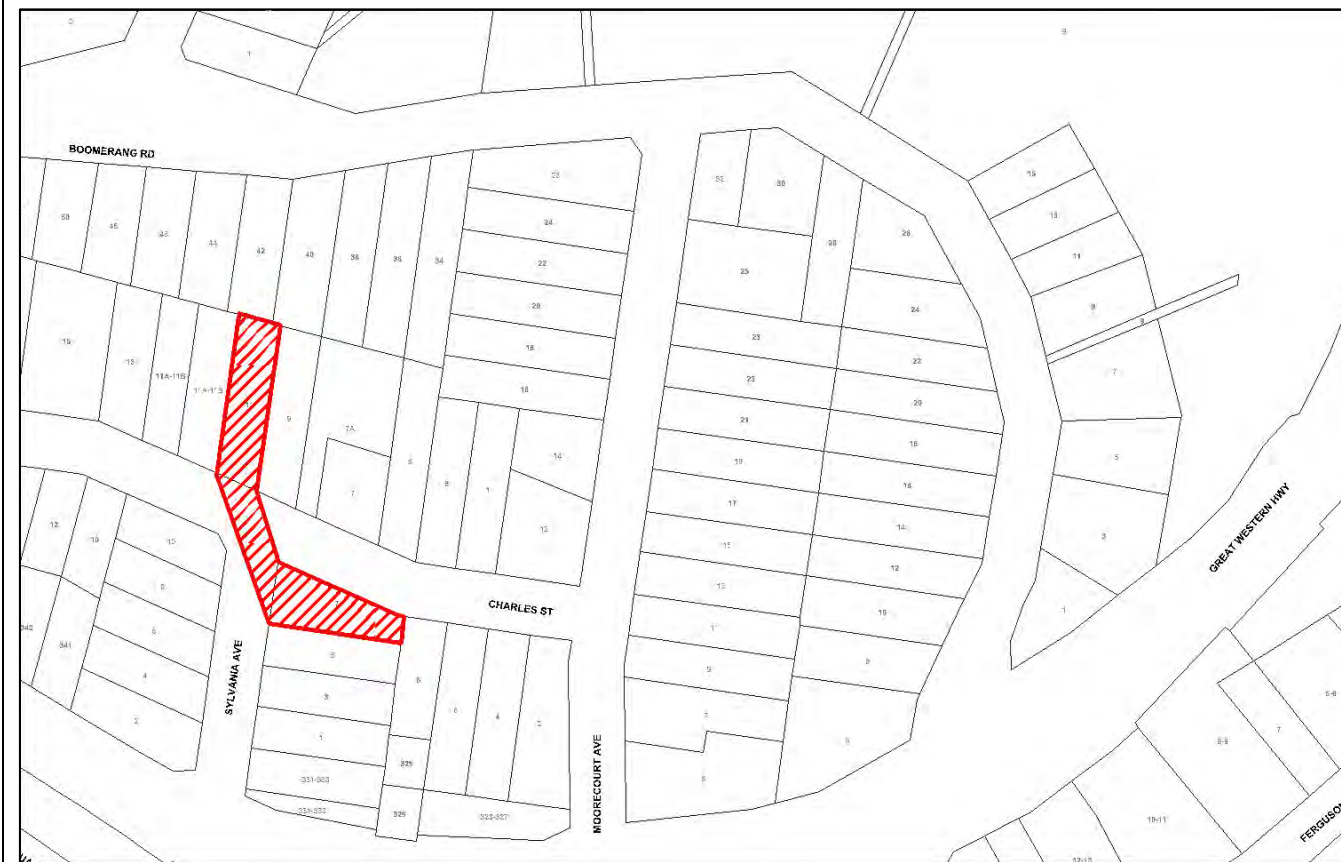
**Moorecourt Avenue HCA  
– SP071**

-  Existing Period Housing Area (PHA)  
under LEP 2015 Clause 6.18
-  Proposed heritage conservation  
area (HCA) from existing PHA
-  Area shown on alternate map



Preliminary only

Not to scale










**Blue Mountains  
Local Environment  
Plan 2015**

Built character/Heritage  
conservation map (combined)  
**Sheet LEP-021**

**Springwood**

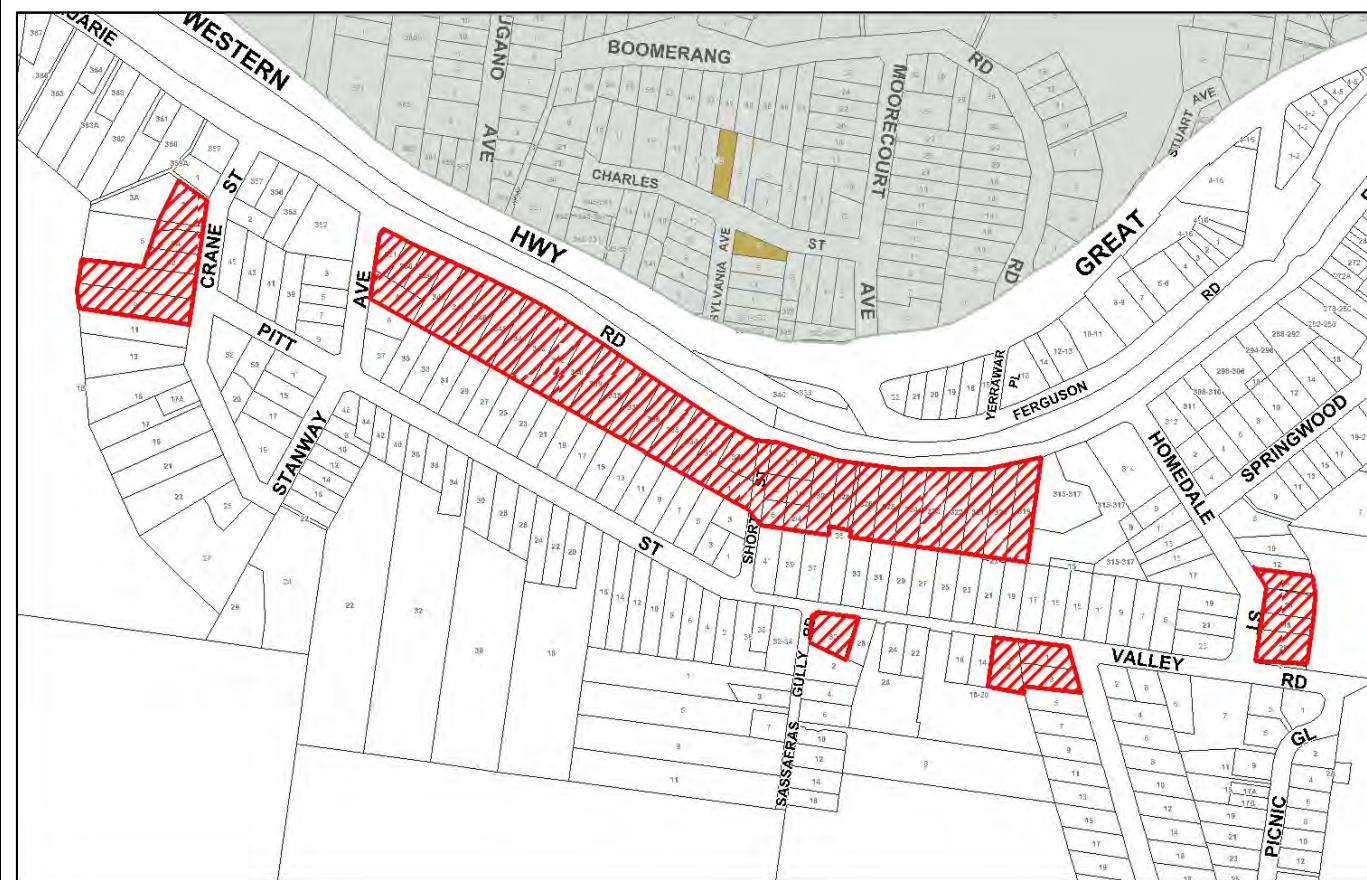
**Macquarie Road West  
HCA – SP072**

-  Existing Period Housing Area (PHA)  
under LEP 2015 Clause 6.18
-  Proposed heritage conservation  
area (HCA) from existing PHA
-  Area shown on alternate map



Preliminary only

Not to scale










**Blue Mountains  
Local Environment  
Plan 2015**

Built character/Heritage  
conservation map (combined)  
**Sheet LEP-022**

**Glenbrook**

**Glenbrook HCA – G061**

-  Existing Period Housing Area (PHA)  
under LEP 2015 Clause 6.18
-  Proposed heritage conservation  
area (HCA) from existing PHA
-  Area shown on alternate map



Preliminary only

Not to scale

